







City of Alexandria - 2007 Comprehensive Plan

Map 4-3, Public Waters Inventory

Legend

-  Public Waters Inventory
-  National Wetlands Inventory
-  Minor Watershed Boundaries
-  Minor Watershed Outlet
-  City Limits
-  Planning District Extent



0.25 0 0.25 0.5 0.75 1 Miles

* This map is subject to the Map/Data Disclaimer on the Title Page of the 2007 City of Alexandria Comprehensive Plan.