







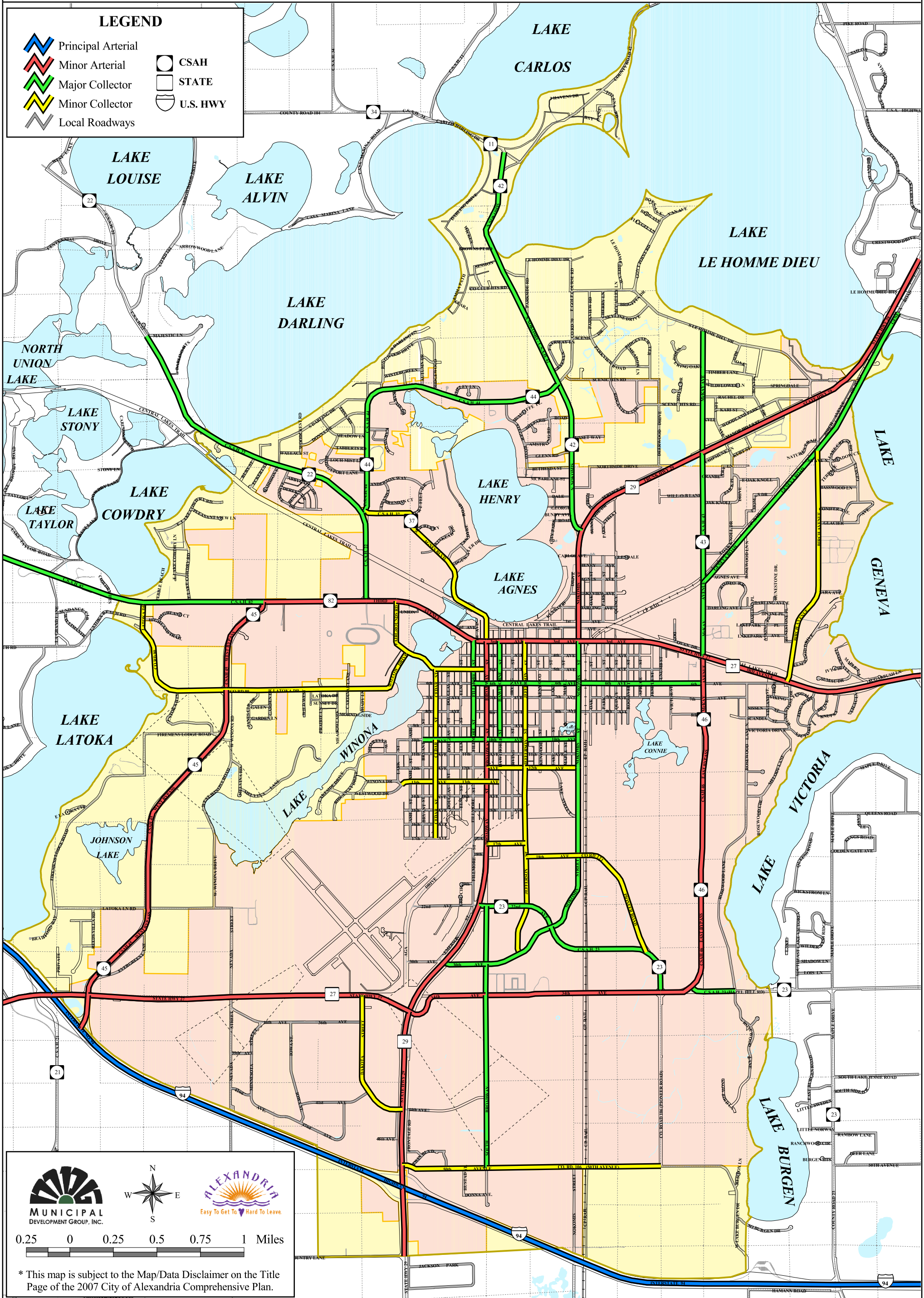


# City of Alexandria - 2007 Comprehensive Plan

## Map 7-1, Functional Classification System

### LEGEND

-  Principal Arterial
-  Minor Arterial
-  Major Collector
-  Minor Collector
-  Local Roadways
-  CSAH
-  STATE
-  U.S. HWY



0.25 0 0.25 0.5 0.75 1 Miles

\* This map is subject to the Map/Data Disclaimer on the Title Page of the 2007 City of Alexandria Comprehensive Plan.