
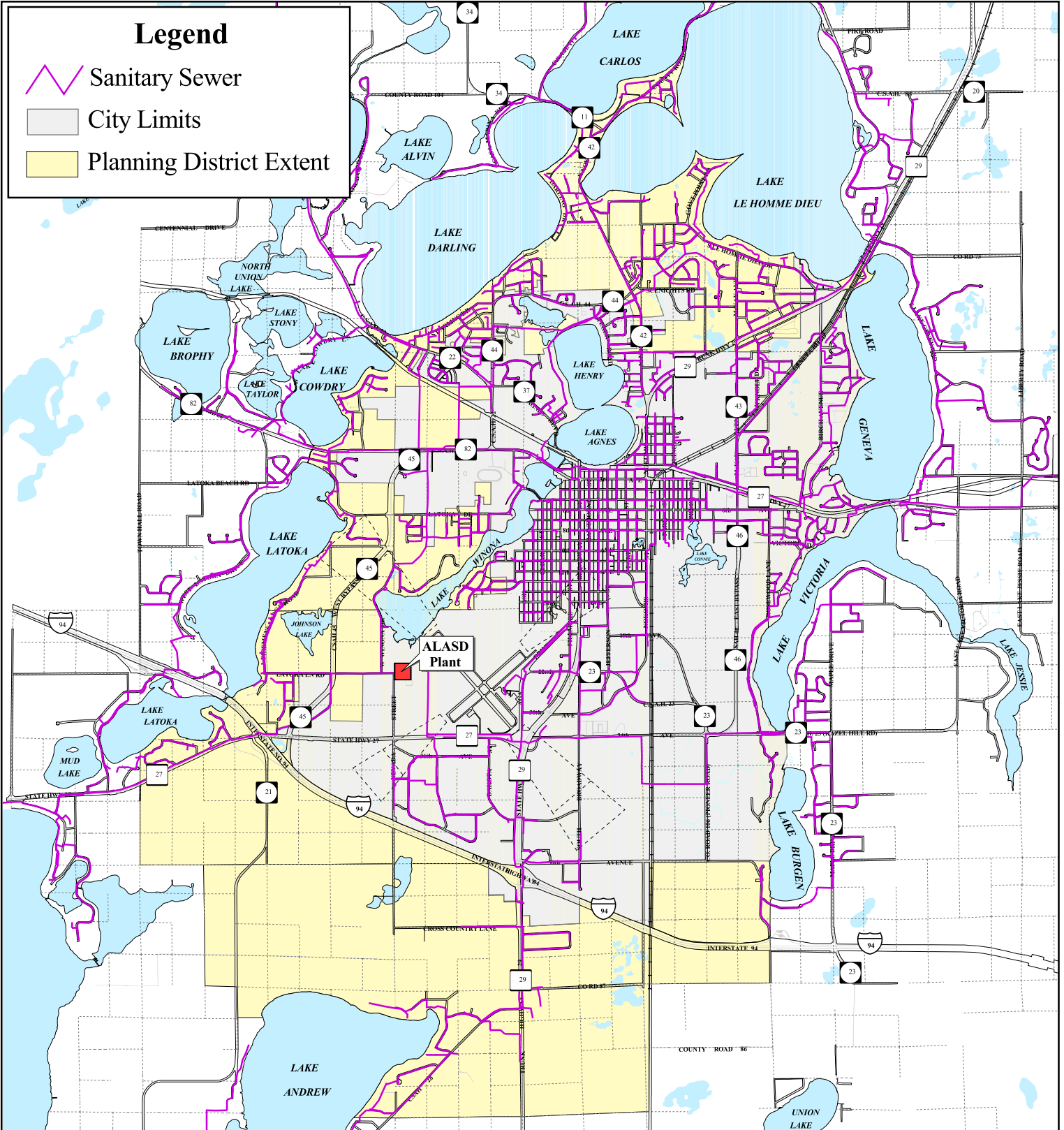
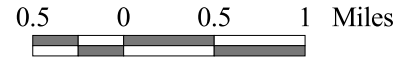


City of Alexandria - 2007 Comprehensive Plan




Map 8-1, Sanitary Sewer System



* This map is subject to the Map/Data Disclaimer on the Title Page of the 2007 City of Alexandria Comprehensive Plan.



Legend

-  Sanitary Sewer
-  City Limits
-  Planning District Extent