

















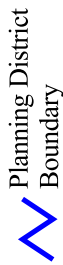


DISTRICT 10

City of Alexandria 2007 Comprehensive Plan

Map 5-16, Existing Land Use

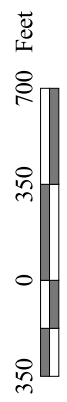
-  Rural Residential
-  Low to Medium Density Residential
-  High Density Residential
-  Manufactured Home Park
-  Seasonal Recreational Commercial
-  CBD Commercial
-  Commercial
-  Industrial
-  Institutional
-  Public/Governmental Facilities
-  Private Outdoor Commercial Recreational
-  Private Parks/Open Space/Natural Amenities
-  Public Open Space/Natural Areas
-  Public Park
-  Lakes/Wetlands
-  Right of Way
-  Airport/Rail
-  Vacant/Agricultural



Planning District
Boundary



City Limits



* This map is subject to the Map/Data Disclaimer on the Title Page of the 2007 City of Alexandria Comprehensive Plan.

