

# City of Alexandria - 2007 Comprehensive Plan

## Map 5-5, Orderly Annexation






\* This map is subject to the Map/Data Disclaimer on the Title Page of the 2007 City of Alexandria Comprehensive Plan.

0.25 0 0.25 0.5 0.75 1 Miles



### Legend

-  Phase III (2009 - 2011)
-  Phase IV (2012 - 2014)
-  City Limits

