

















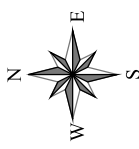
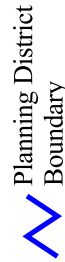


# DISTRICT 1

## City of Alexandria 2007 Comprehensive Plan

### Map 5-7, Existing Land Use

-  Rural Residential
-  Low to Medium Density Residential
-  High Density Residential
-  Manufactured Home Park
-  Seasonal Recreational Commercial
-  CBD Commercial
-  Commercial
-  Industrial
-  Institutional
-  Public/Governmental Facilities
-  Private Outdoor Commercial Recreational
-  Private Parks/Open Space/Natural Amenities
-  Public Open Space/Natural Areas
-  Public Park
-  Lakes/Wetlands
-  Right of Way
-  Airport/Rail
-  Vacant/Agricultural



\* This map is subject to the Map/Data Disclaimer on the Title Page of the 2007 City of Alexandria Comprehensive Plan.

